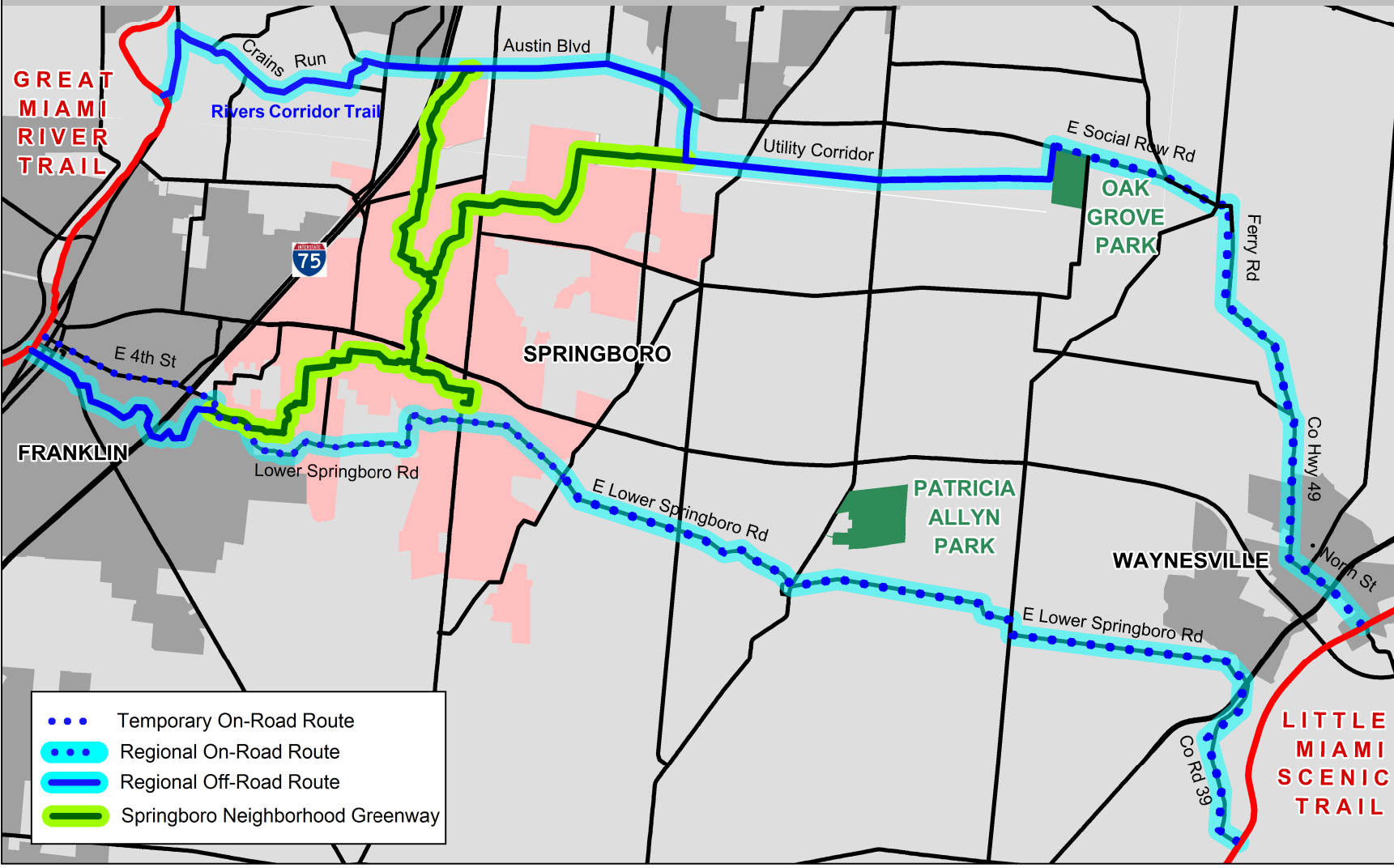
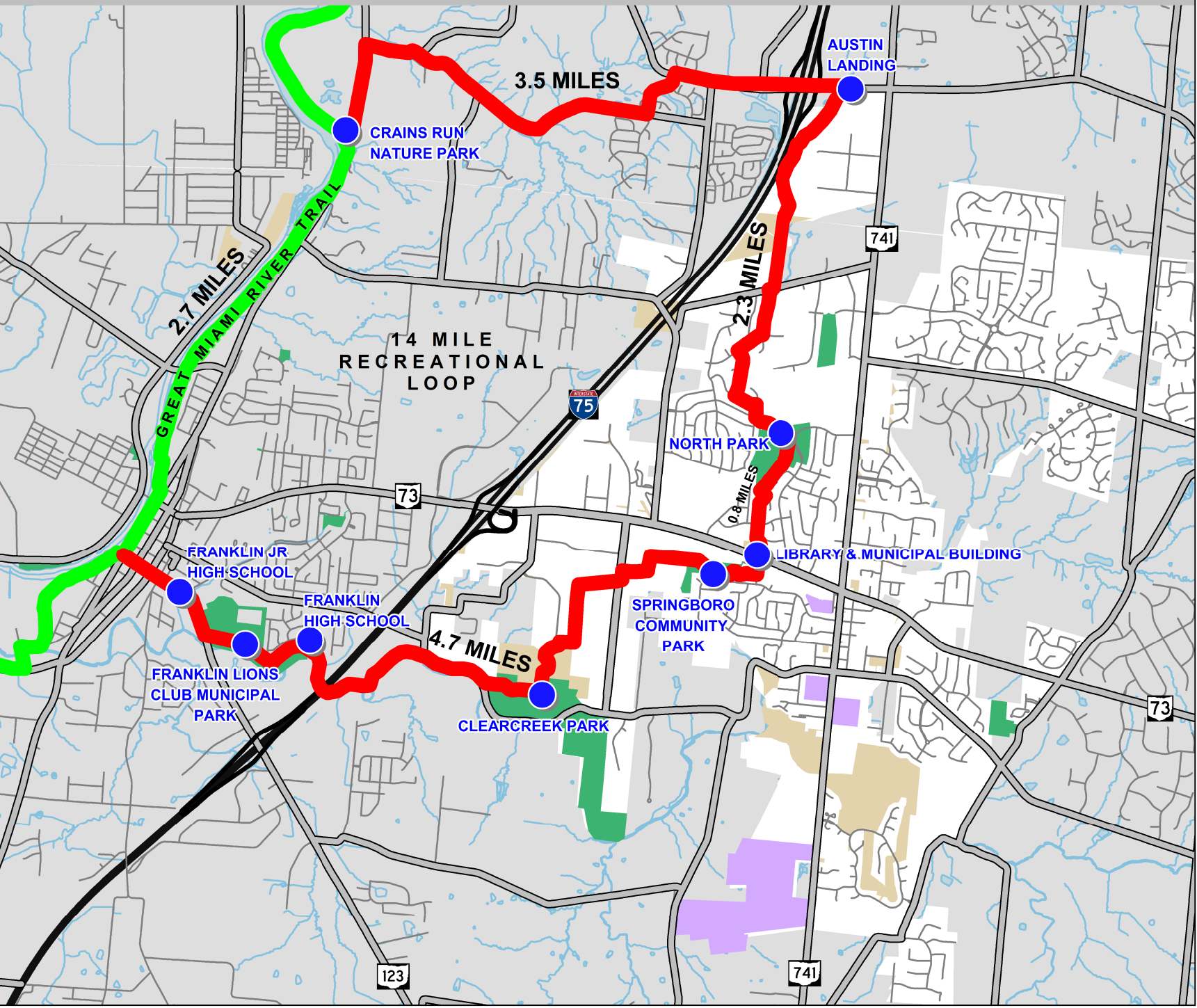


# CITY OF SPRINGBORO BICYCLE & PEDESTRIAN PLAN PRELIMINARY PLAN OPEN HOUSE NETWORK MAP

## REGIONAL TRAIL CONNECTIONS




## POTENTIAL RECREATIONAL LOOP (14 MILES)



## LEGEND

Land Cover	Non-motorized Network
Lake, Ponds, Rivers, & Streams	Existing Off-Road Trail
Agricultural	Potential Off-Road Trail
Commercial	Existing Sidewalk
Industrial	Potential Sidewalk
Parks	Existing Unpaved Trail
School Property	Near-term Bike Lane
City Property	Near-term Shared Lane Marking
Building	Potential Neighborhood Connector on Bike Lane
Parking Lot	Potential Neighborhood Connector
Parcel	Potential Neighborhood Greenway
City Boundary	Active Transportation Hub
Primary Roads	Intersection Improvement
Local Roads	Potential Road Crossing Improvement
Limited Access Freeway	Signalized Intersection
	Unsignalized Pedestrian Crossing



A mile takes between 16 and 24 minutes to walk  
and 4 to 8 minutes to bike not accounting for delays



Preliminary Plan Open House - September 18, 2012

Please note that the information shown on this map is in draft form that was specifically prepared for this workshop. Any recommendations that result from this plan will be subject to action by the governmental bodies for implementation and funding.

