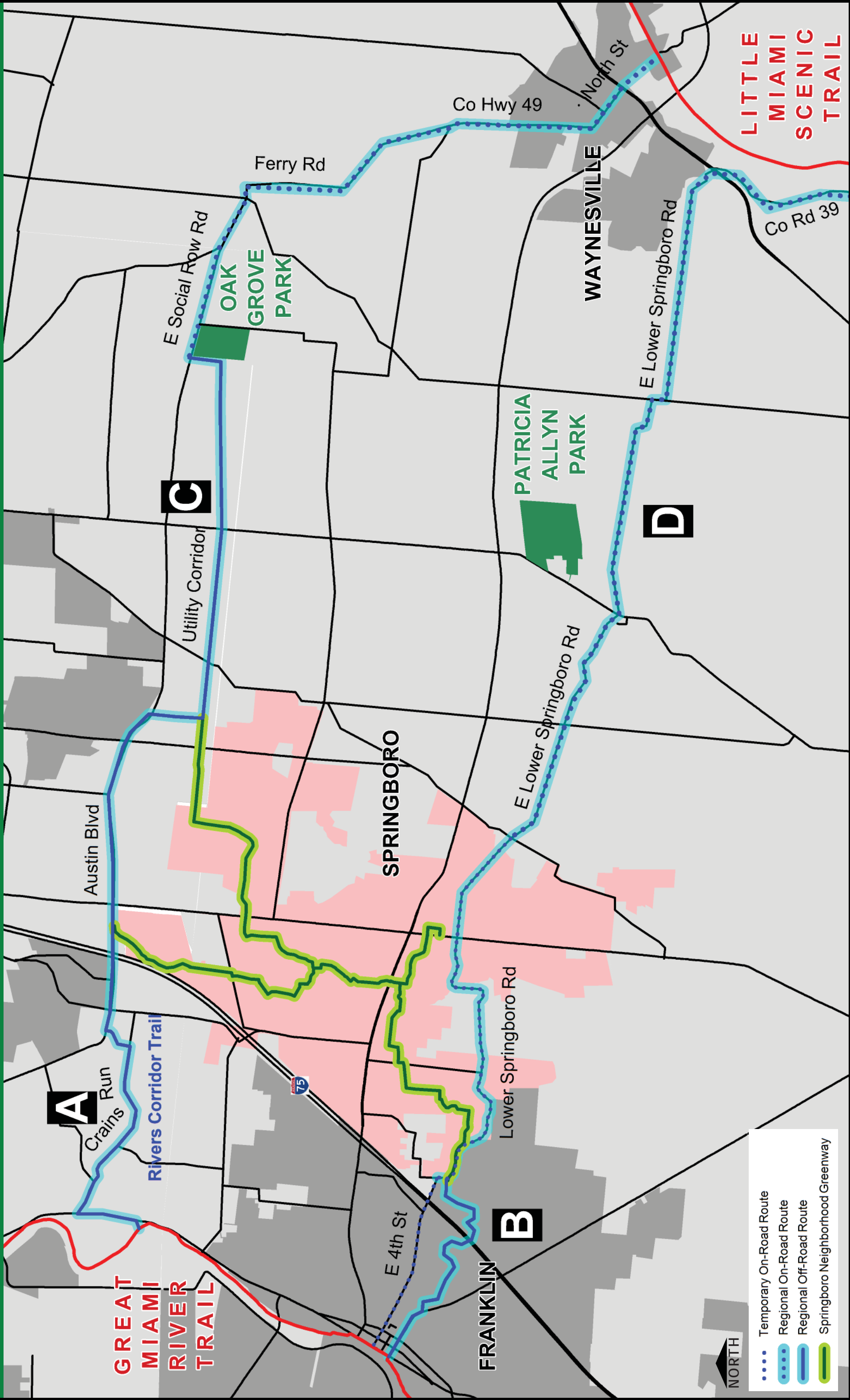
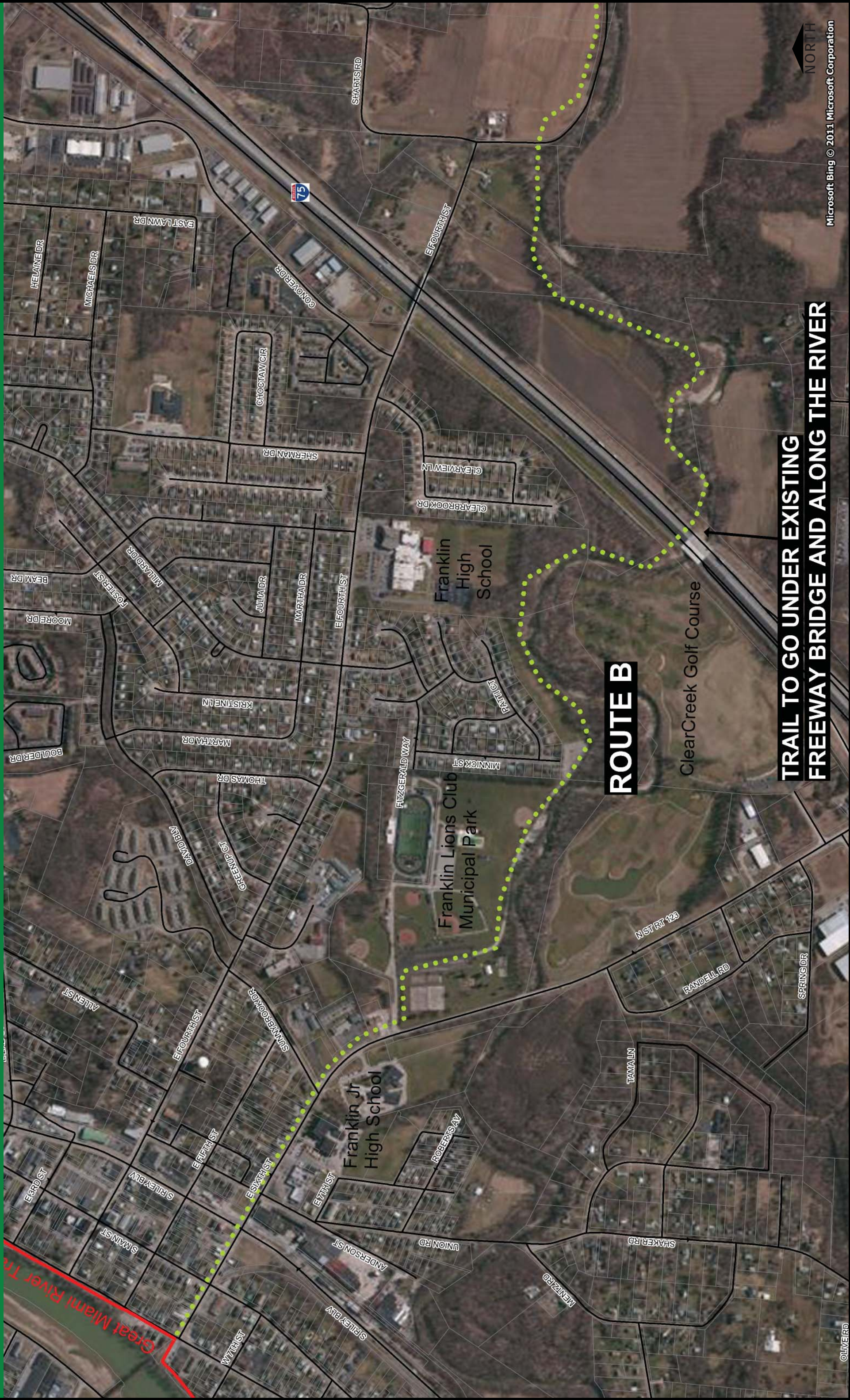


# REGIONAL TRAIL CONNECTIONS



**REGIONAL TRAIL CONNECTIONS: ROUTE B TO GREAT MIAMI RIVER TRAIL**



**ROUTE B**

**TRAIL TO GO UNDER EXISTING FREEWAY BRIDGE AND ALONG THE RIVER**



Microsoft Bing © 2011 Microsoft Corporation

OLIVERD

## REGIONAL TRAIL CONNECTIONS

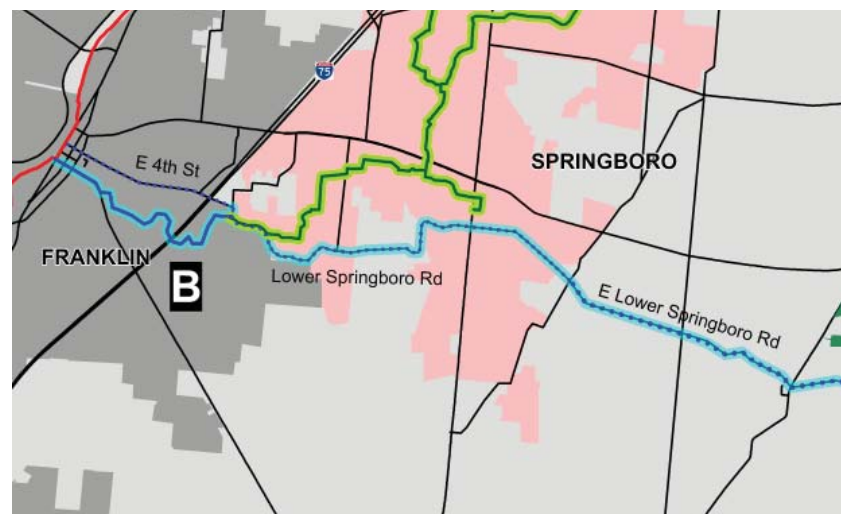
### ROUTE A:

Route A proposes a signed or mapped bike route transitioning to a sidepath as funds become available. This route is identified as the Rivers Corridors Trail (MOT-9) in the MVRPC 2008 Miami Valley Comprehensive Local-Regional Bikeway Plan.



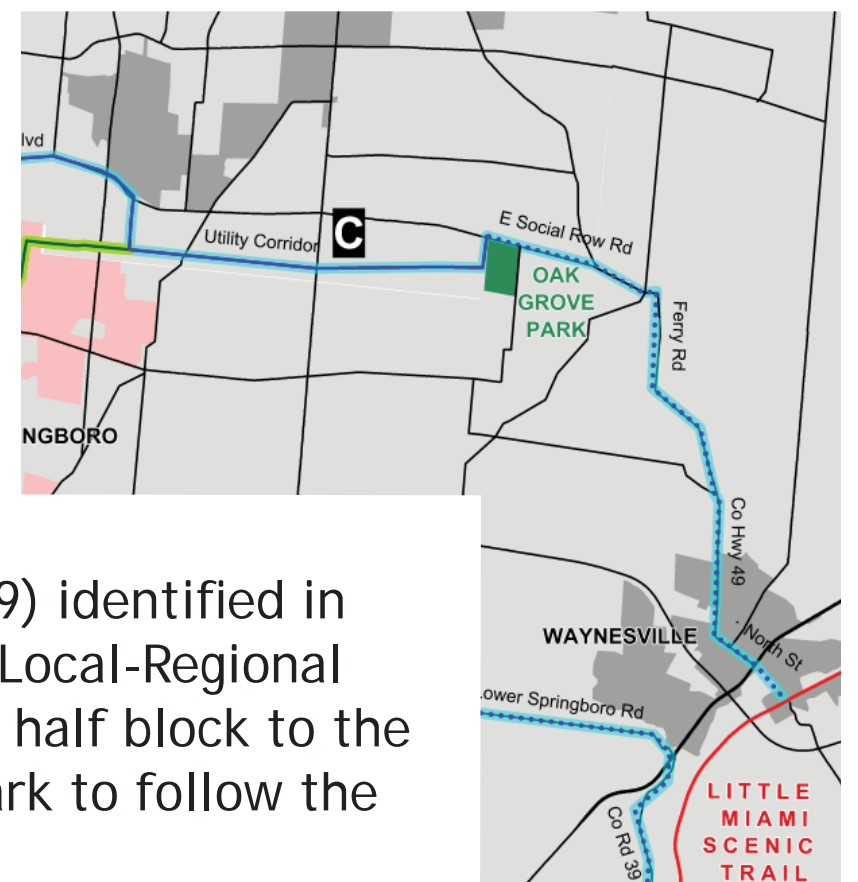
### ROUTE B:

Route B proposes an off-road trail along Clear Creek shown as WAR-3 in the MVRPC 2008 Miami Valley Comprehensive Local-Regional Bikeway Plan. In the near-term, 4th street would be used as a temporary mapped or signed bike route until an off-road trail can be built.



### ROUTE C:

Route C proposes an off-road trail that follows the Utility Corridor to Oak Grove Park, then the route becomes a signed or mapped bike route following Social Row Road, Ferry Road, Co. Hwy. 49 and North Road, with the potential to add a paved shoulder to the on-road routes. This route closely follows the Rivers Corridor Trail (MOT-9) identified in the MVRPC 2008 Miami Valley Comprehensive Local-Regional Bikeway Plan. However, the route is moved a half block to the south between Yankee Road and Oak Grove Park to follow the Utility Corridor.



### ROUTE D:

Route D proposes a signed or mapped bike route along Lower Springboro Road as shown in the MVRPC 2008 Miami Valley Comprehensive Local-Regional Bikeway Plan.

