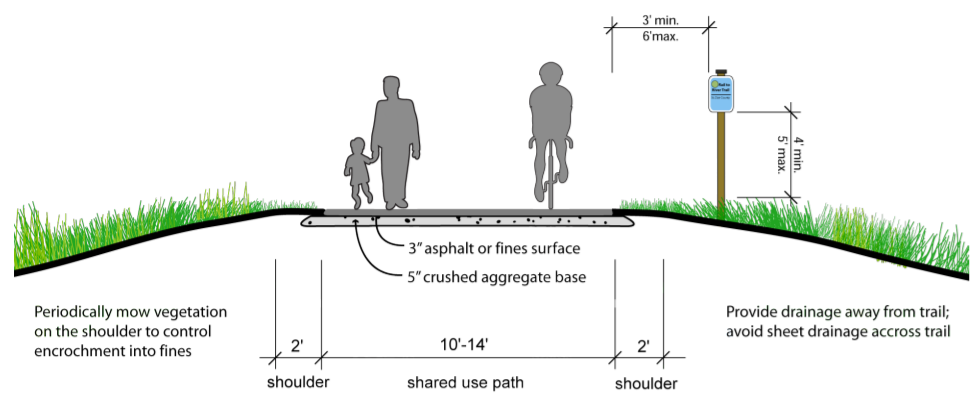


MAJOR OFF-ROAD TRAIL

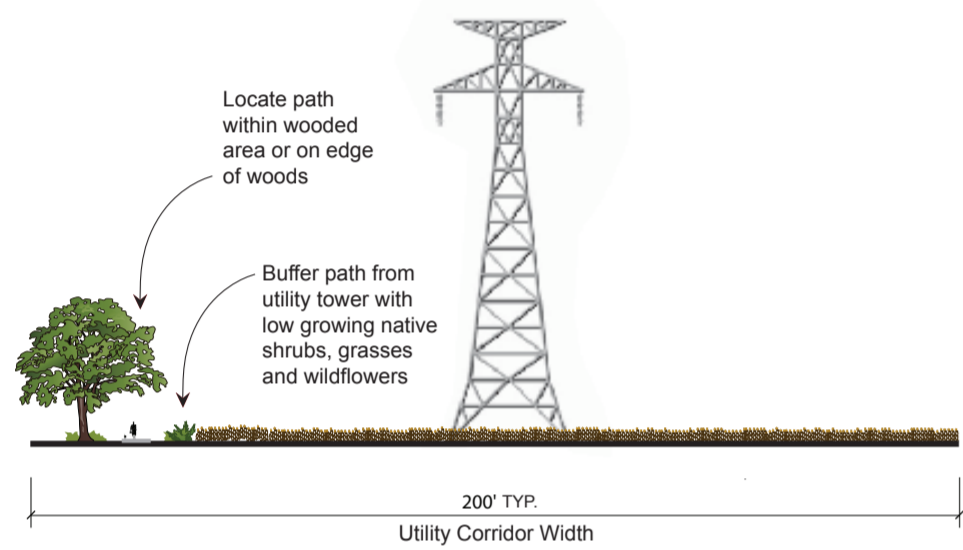
SHARED-USE PATHWAY:

POTENTIAL APPLICATION: TRAIL THROUGH LAKESHORE PARK



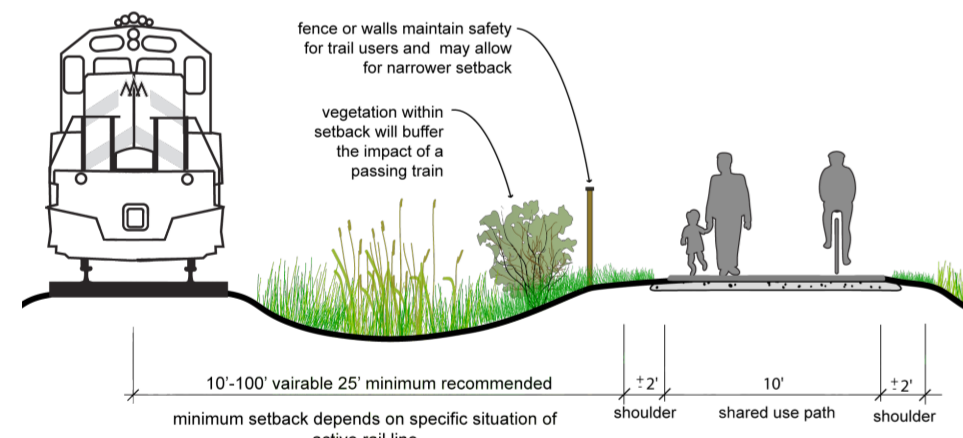
UTILITY CORRIDOR TRAIL:

POTENTIAL APPLICATION: ITC CORRIDOR



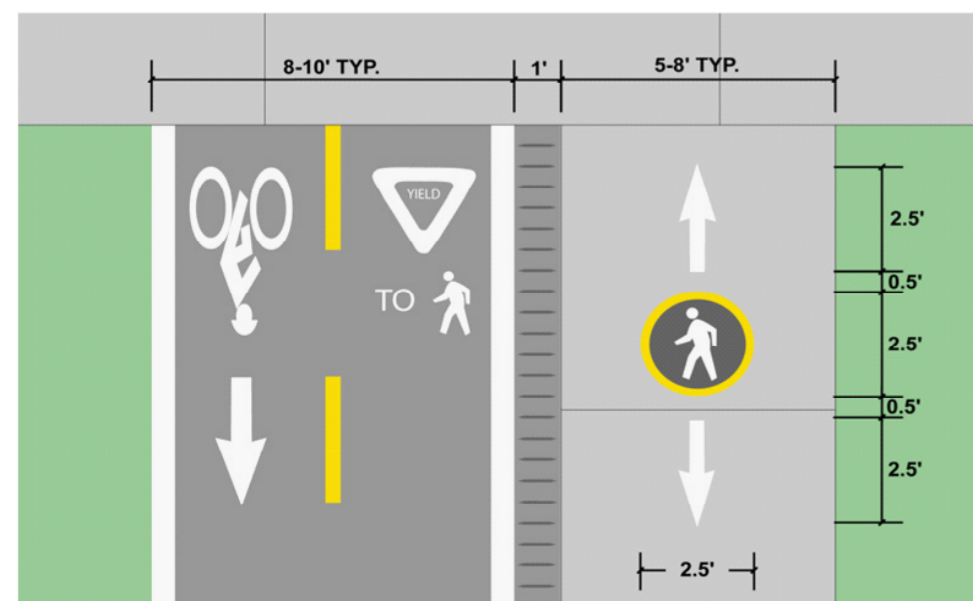
TRAIL WITH RAIL:

POTENTIAL APPLICATION: CSX RAILROAD

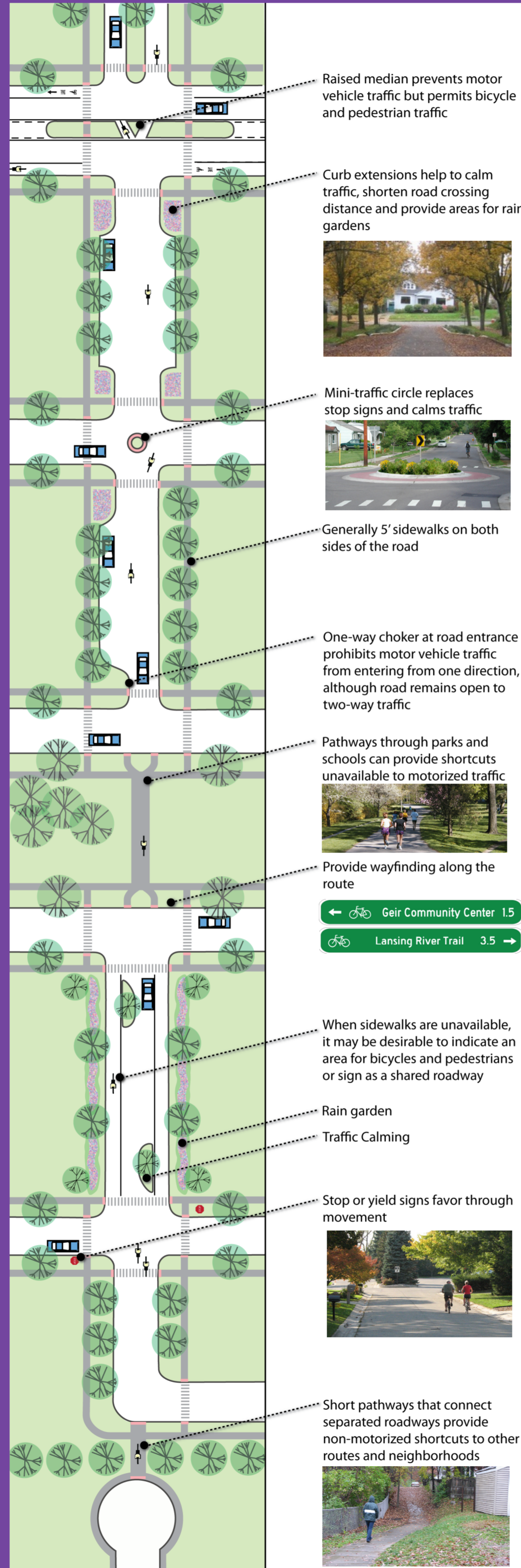


SEPARATED-USE PATHWAY:

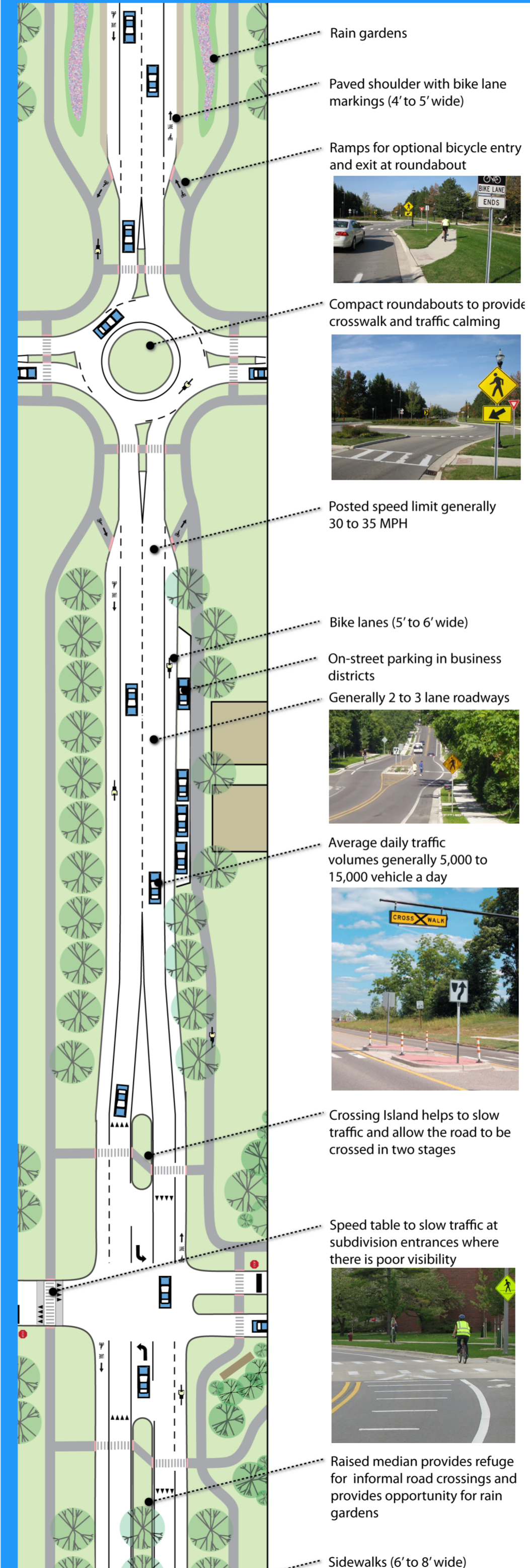
POTENTIAL APPLICATION: AREAS WITH HIGH BICYCLE AND PEDESTRIAN TRAFFIC



NEIGHBORHOOD CONNECTOR



BICYCLE/PEDESTRIAN FOCUSED CORRIDOR



AUTO FOCUSED CORRIDOR

