







# SIDEWALK PROGRAM AND GAP MAP

## CITY OF MADISON HEIGHTS

-  SIDEWALK GAPS TO REMAIN
-  SIDEWALK TO BE INSTALLED - GAP PROGRAM
-  SIDEWALK TO BE INSTALLED - R-2 PROGRAM
-  COMPLETED - R-2 PROGRAM
-  SAD REJECTED BY RESIDENTS - R-2 PROGRAM
-  SIDEWALK GAP INSTALLED

**SIDEWALK PROGRAM YEARS**

Complete	1	Complete	7
Complete	2	Complete	8
Complete	3	Complete	9
Complete	4	Complete	10
Complete	5	Complete	11
Complete	6	Complete	12



CITY OF MADISON HEIGHTS  
 COMMUNITY DEVELOPMENT DEPARTMENT  
 Adopted by City Council: March 12, 2001  
 Revised: May 5, 2011

### SIDEWALK GAP PROGRAM (LINEAR FEET)

Status	Program	Year	GAP To Remain	Sidewalk To Be Installed GAP	Sidewalk To Be Installed R-2 Roads	GAP Installed*	Total
Complete	1	2002	13,868	0	0	0	13,868
Complete	2	2003	3,484	0	0	1,437	4,921
Complete	3	2005	1,468	50	0	663	2,181
Complete	4	2006	5,589	1,209	(897)	1,973	8,771
Complete	5	2007	0	0	0	1,388	1,388
Complete	6	2008	3,903	0	0	11,051	14,954
Complete	7	2009	1,005	781	0	5,886	7,672
Complete	8	2010	864	0	0	9,490	10,354
Complete	9	2011	1,497	0	0	9,457	10,954
Complete	10	2012	907	0	0	11,385	12,292
Planned	11	2013	580	13,542	0	0	14,122
Planned	12	2014	1,915	9,150	0	0	11,065
			35,080	24,732	(897)	52,730	112,542

\* These totals include GAPS installed through annual sidewalk GAP and repair program, as well as GAPS installed through C&I and Tri-Party Programs.

